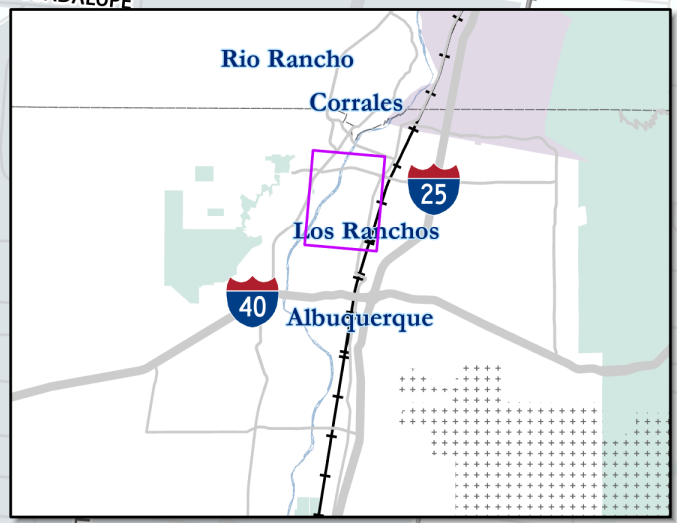
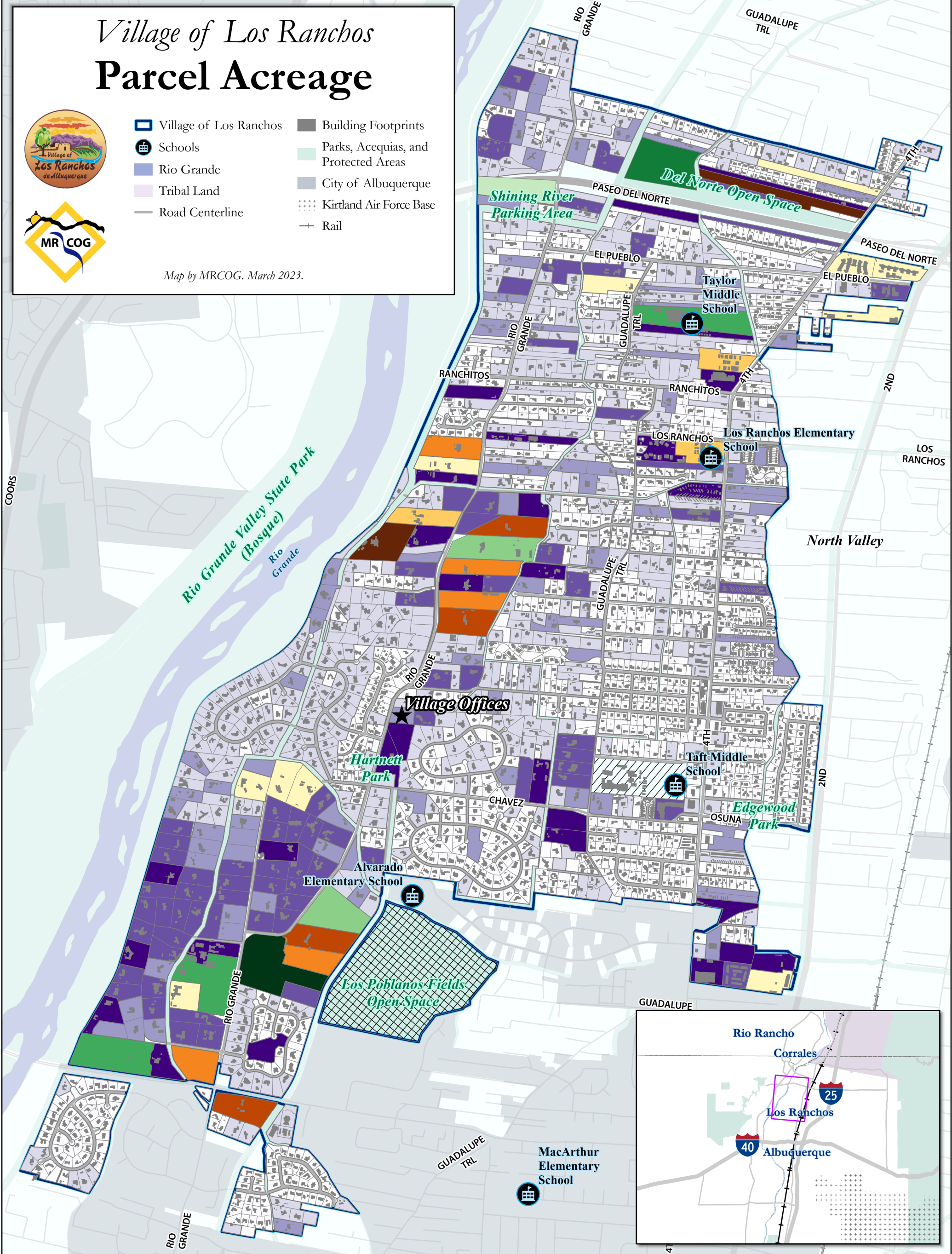


Village of Los Ranchos Parcel Acreage



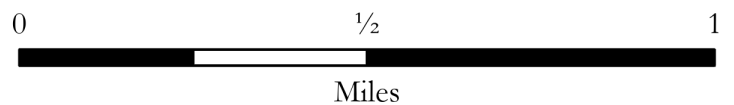
- Village of Los Ranchos
- Building Footprints
- Schools
- Parks, Acequias, and Protected Areas
- Rio Grande
- City of Albuquerque
- Tribal Land
- Kirtland Air Force Base
- Road Centerline
- Rail

Map by MR COG, March 2023.



Area in Acres by Parcel (and no. of parcels in range)

 0.0 - 0.9 (1703)	 5.0 - 5.9 (11)	 10.0 - 10.9 (1: Shining River Parking Area)
 1.0 - 1.9 (512)	 6.0 - 6.9 (3)	 12.0 - 12.9 (2)
 2.0 - 2.9 (82)	 7.0 - 7.9 (5)	 15.0 - 15.9 (3)
 3.0 - 3.9 (75)	 8.0 - 8.9 (4)	 16.0 - 16.9 (1: Del Norte Open Space, west of Guadalupe Trail)
 4.0 - 4.9 (29)	 9.0 - 9.9 (2)	 19.0 - 19.9 (1: Agri-Nature Center)
 20.0 - 20.9 (1: Taft Middle School)	 90.0 - 90.9 (1: Los Poblano Open Space)	



Parcels data: Bernalillo County Assessor (2023).
Building Footprints data: Microsoft (2022); Atlantic and MR COG (2018).
Other data sources: MR COG (MRMPO, RMRTD, MRRPP); USDOT; USGS; NMDFA; NMDOT; NMTRD; APS; Tribal, County, and Local Entities.